

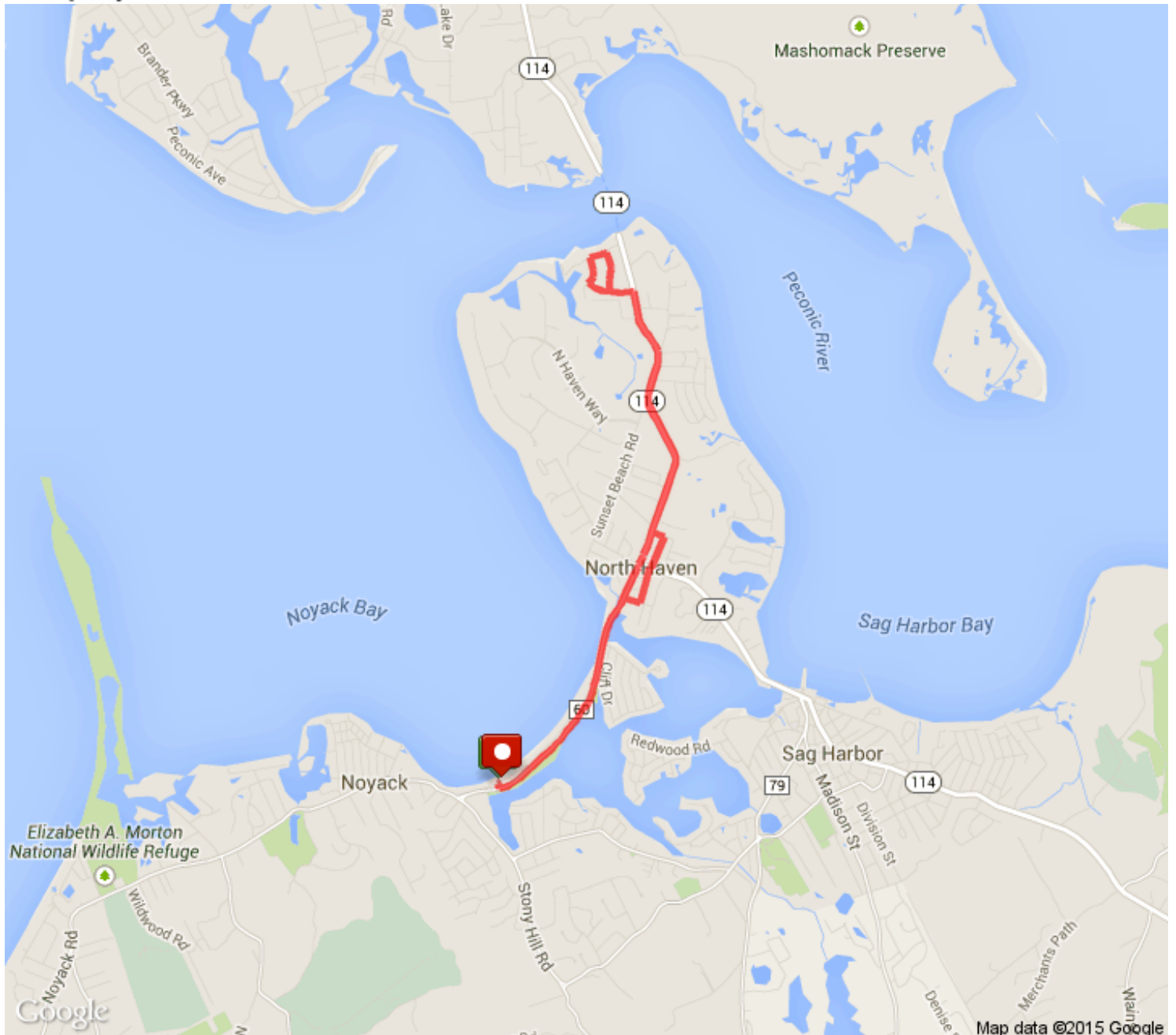



Hamptons Youth Tri Bike Route


Distance: 7.43 mi


Elevation: 134.59 ft (Max: 58.89 ft)


mapmyride


























-  Head south on Park Access Rd toward Noyack-Long Beach Rd 0 mi (+0.03 mi)











-  Head east on Noyack-Long Beach Rd toward Rd D 0.03 mi (+0.32 mi)

-  Head northeast on Noyack-Long Beach Rd toward Rd C 0.35 mi (+0.78 mi)

-  Head north on Noyack-Long Beach Rd toward 3rd St Destination will be on the left 1.13 mi (+0.21 mi)

 Head east on 3rd St toward Cove View Rd	1.35 mi (+0.09 mi)
 Head west on 3rd St toward Cove View Rd	1.44 mi (+0 mi)
 Turn right onto Cove View Rd	1.44 mi (+0.2 mi)
 Turn right onto Ferry Rd Destination will be on the left	1.64 mi (+0 mi)
 Head east on Ferry Rd toward Maunakea St	1.64 mi (+0.01 mi)
 Turn left onto Maunakea St	1.65 mi (+0 mi)
 Head north on Maunakea St toward Payne Ave	1.66 mi (+0.18 mi)
 Head north on Maunakea St toward Payne Ave	1.84 mi (+0 mi)
 Turn left onto Payne Ave	1.84 mi (+0.07 mi)
 Head north on Ferry Rd toward Seely Ln	1.91 mi (+1 mi)
 Slight left to stay on Ferry Rd Destination will be on the left	2.91 mi (+0.15 mi)
 Head northwest on Ferry Rd toward Stock Farm Ln	3.07 mi (+0.28 mi)
 Head west on South Dr toward East Dr	3.35 mi (+0.14 mi)
 Head east on South Dr toward East Dr	3.49 mi (+0 mi)
 Turn left onto East Dr	3.49 mi (+0.22 mi)
 Head north on East Dr toward North Dr	3.71 mi (+0 mi)
 Turn left onto North Dr Destination will be on the left	3.72 mi (+0.1 mi)
 Head east on North Dr toward West Dr	3.81 mi (+0 mi)
 Turn right onto West Dr	3.82 mi (+0.15 mi)
 Head southeast on South Dr toward East Dr	3.97 mi (+0.27 mi)
 Turn right onto Ferry Rd	4.23 mi (+0.02 mi)
 Head south on Ferry Rd toward Corwin Rd	4.25 mi (+0.25 mi)
 Head southeast on Ferry Rd	4.5 mi (+0.01 mi)



Slight right to stay on Ferry Rd	4.51 mi (+1.3 mi)
 Slight right to stay on Ferry Rd	5.81 mi (+0.05 mi)
 At the traffic circle, take the 2nd exit onto Short Beach Rd Destination will be on the right	5.86 mi (+0.06 mi)
 Head southwest on Short Beach Rd toward 1st St	5.92 mi (+0.15 mi)
 Continue onto Noyack-Long Beach Rd Destination will be on the right	6.07 mi (+0.24 mi)
 Head south on Noyack-Long Beach Rd toward Harbor Dr Destination will be on the right	6.31 mi (+1.06 mi)
 Head west on Noyack-Long Beach Rd toward Park Access Rd	7.37 mi (+0.02 mi)
 Turn right onto Park Access Rd	7.39 mi (+0.03 mi)
 Head north on Park Access Rd	7.41 mi (+0.01 mi)
 Turn right to stay on Park Access Rd	7.42 mi (+0.01 mi)
 Destination	7.43 mi (+0 mi)

MapMyRide • <http://mapmyride.com/routes/view/625148126>